





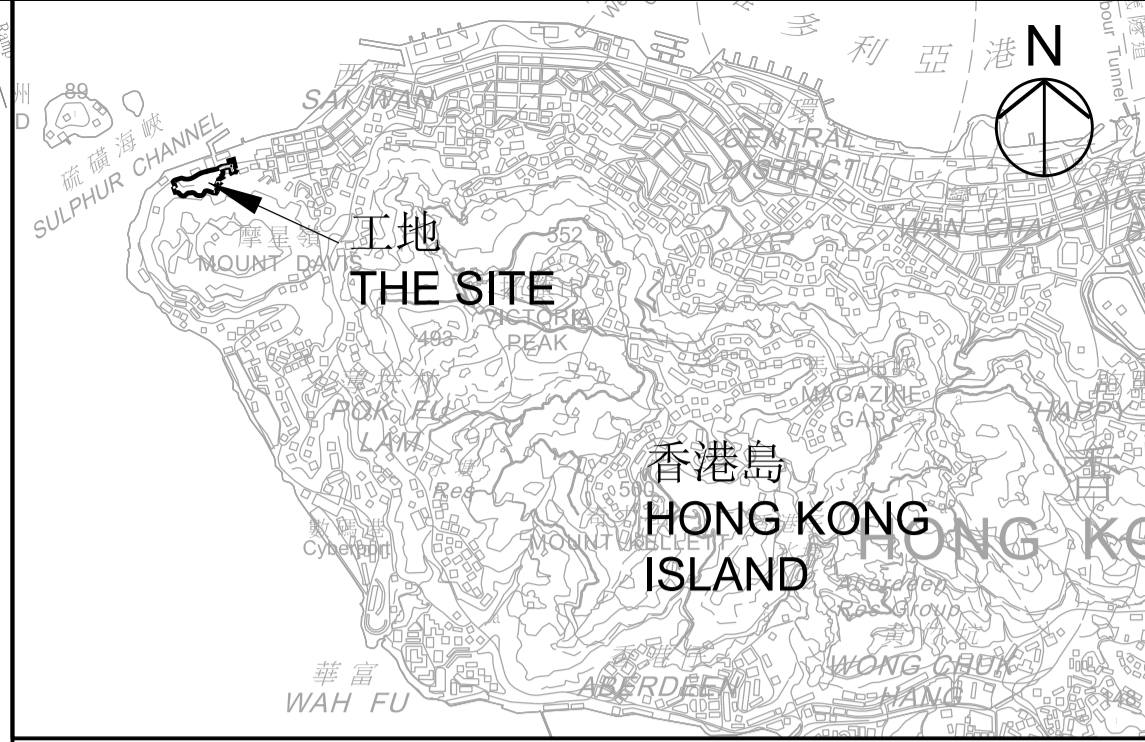
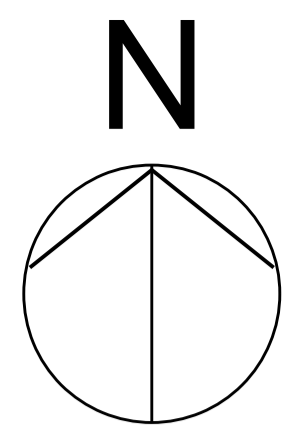
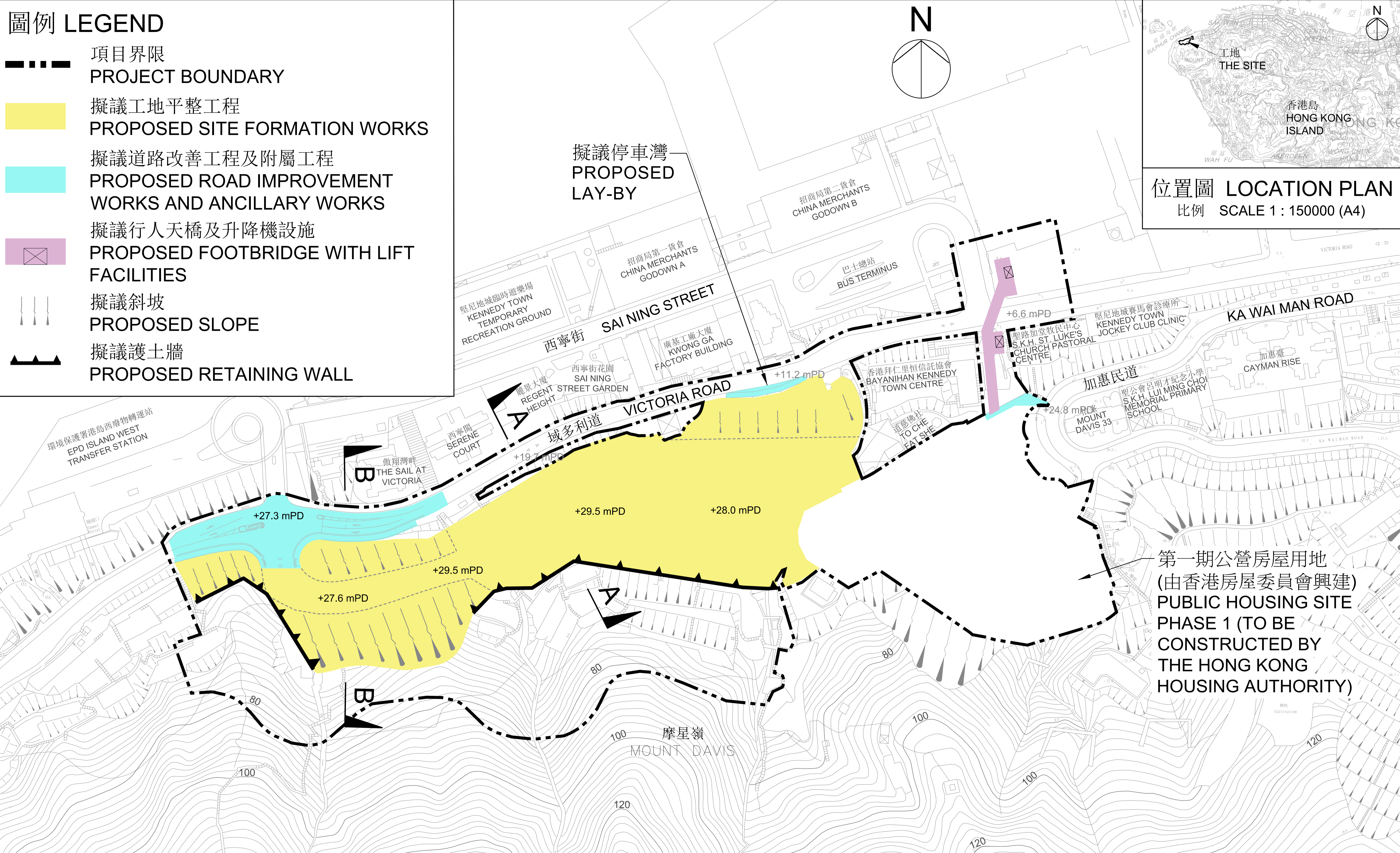


圖例 LEGEND

-  項目界限
PROJECT BOUNDARY
-  擬議工地平整工程
PROPOSED SITE FORMATION WORKS
-  擬議道路改善工程及附屬工程
PROPOSED ROAD IMPROVEMENT WORKS AND ANCILLARY WORKS
-  擬議行人天橋及升降機設施
PROPOSED FOOTBRIDGE WITH LIFT FACILITIES
-  擬議斜坡
PROPOSED SLOPE
-  擬議護土牆
PROPOSED RETAINING WALL



位置圖 LOCATION PLAN
比例 SCALE 1 : 150000 (A4)



第一期公營房屋用地
(由香港房屋委員會興建)
PUBLIC HOUSING SITE
PHASE 1 (TO BE
CONSTRUCTED BY
THE HONG KONG
HOUSING AUTHORITY)

工程計劃項目編號 766CL

堅尼地城加惠民道和前摩星嶺平房區公營房屋發展的工地平整及基礎設施工程

PWP ITEM NO. 766CL

SITE FORMATION AND INFRASTRUCTURE WORKS FOR PUBLIC HOUSING DEVELOPMENT
AT KA WAI MAN ROAD AND EX-MOUNT DAVIS COTTAGE AREA, KENNEDY TOWN

工地平面圖
SITE PLAN

比例 SCALE 1:2500 (A4)